

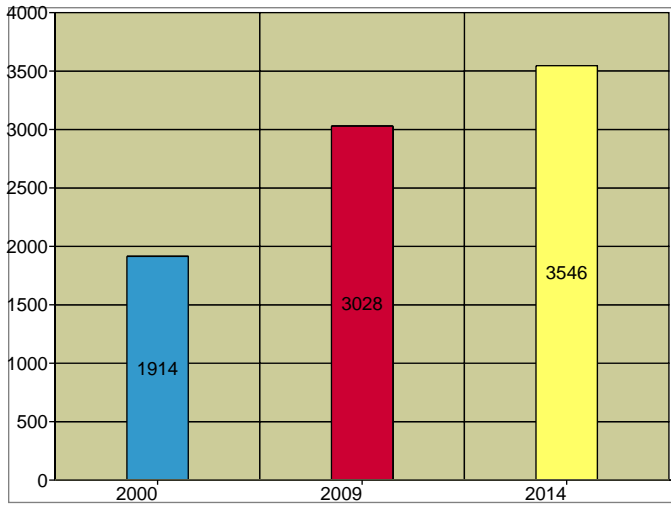


E Mcleroy Blvd and Burlingto...  
 E Mcleroy Blvd &...  
 Saginaw, TX 76179

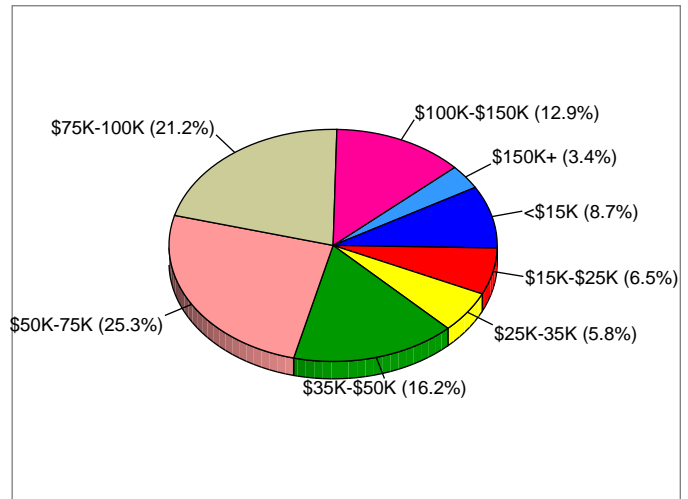
Latitude: 32.86083  
 Longitude: -97.36173  
 Radius: 1 Miles

Site Type: Rings

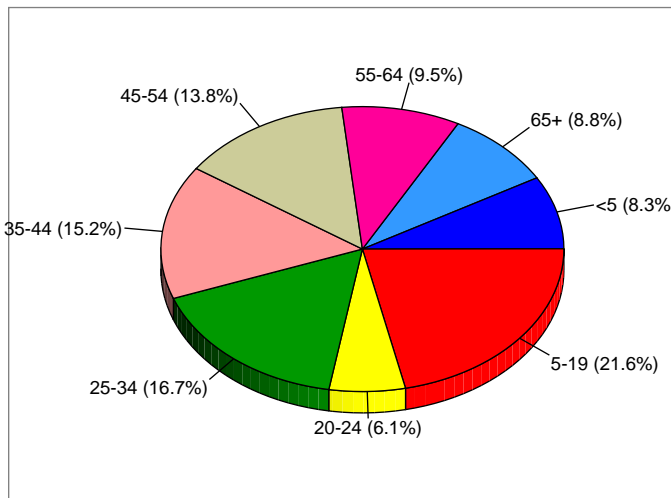
Households



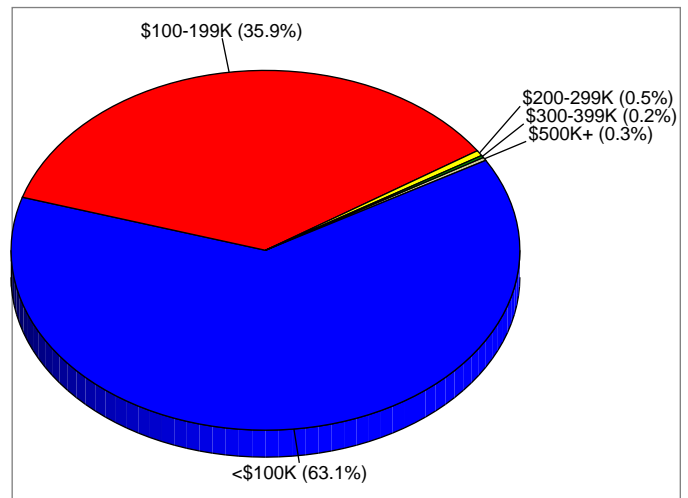
2009 Households by Income



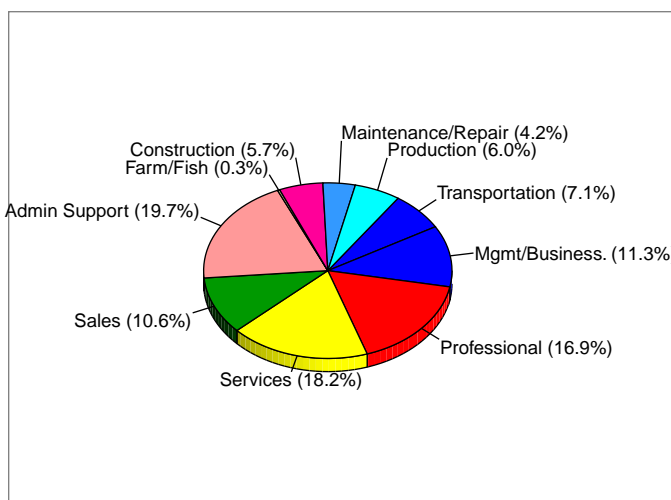
2009 Population by Age



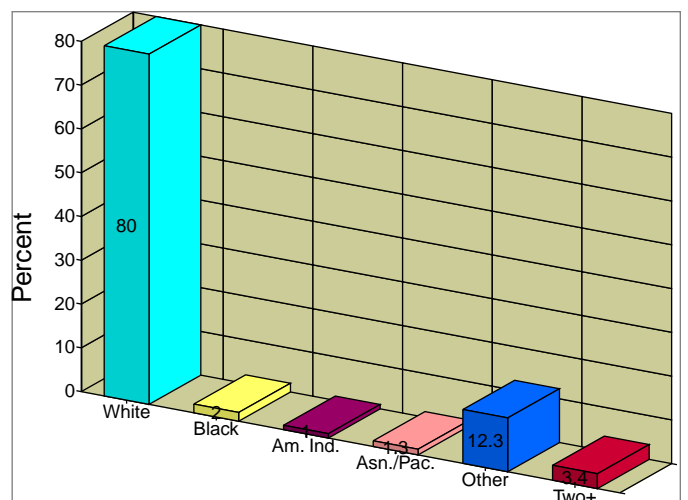
2009 Owner Occupied HUs by Value



2009 Employed 16+ by Occupation



2009 Population by Race



2009 Percent Hispanic Origin: 28.1%

Source: U.S. Bureau of the Census, 2000 Census of Population and Housing. ESRI forecasts for 2009 and 2014.

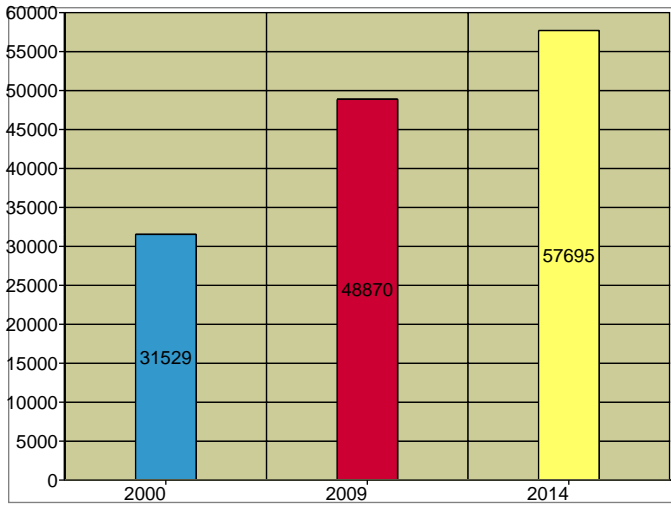


E Mcleroy Blvd and Burlingto...  
 E Mcleroy Blvd &...  
 Saginaw, TX 76179

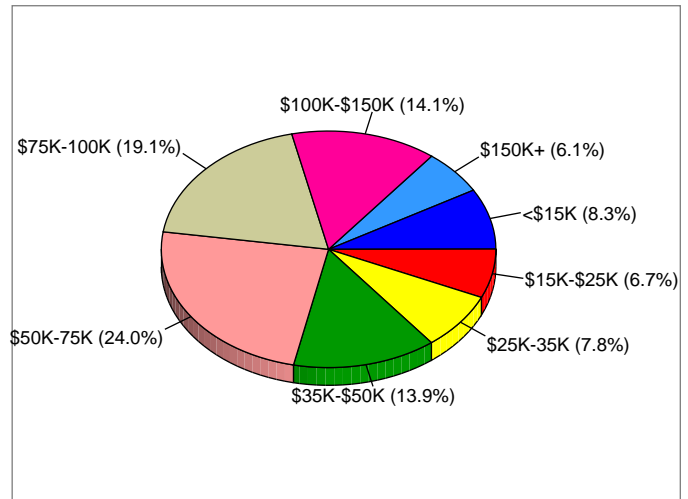
Latitude: 32.86083  
 Longitude: -97.36173  
 Radius: 5 Miles

Site Type: Rings

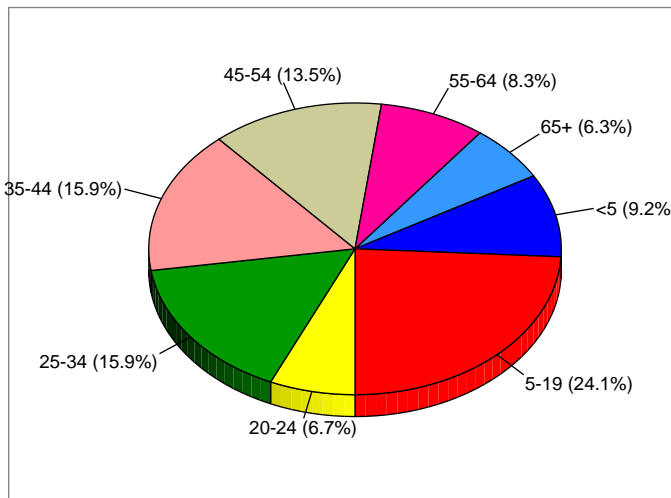
Households



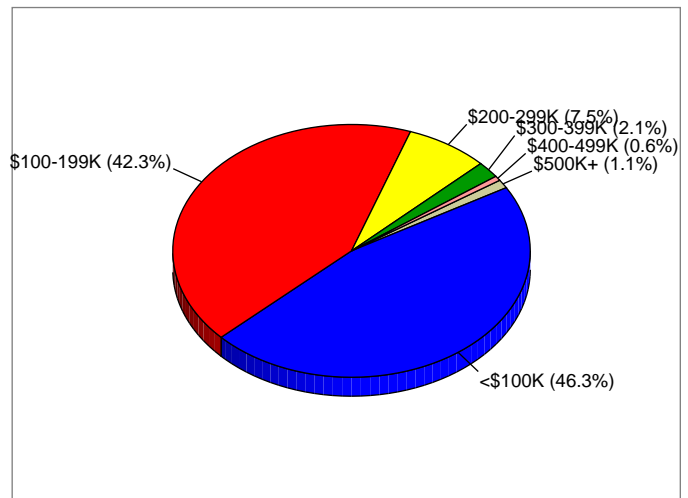
2009 Households by Income



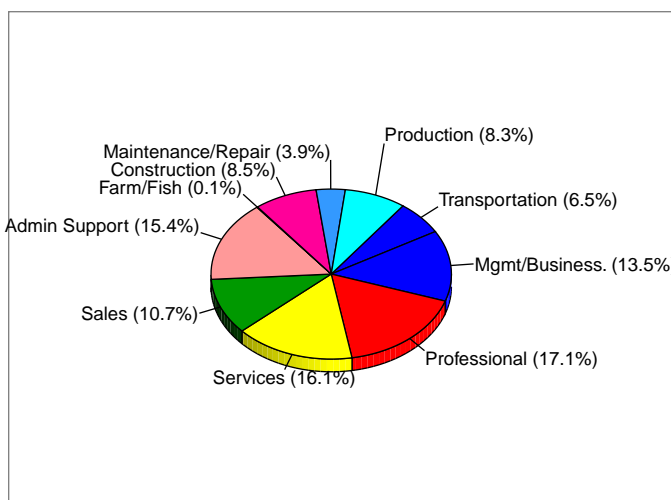
2009 Population by Age



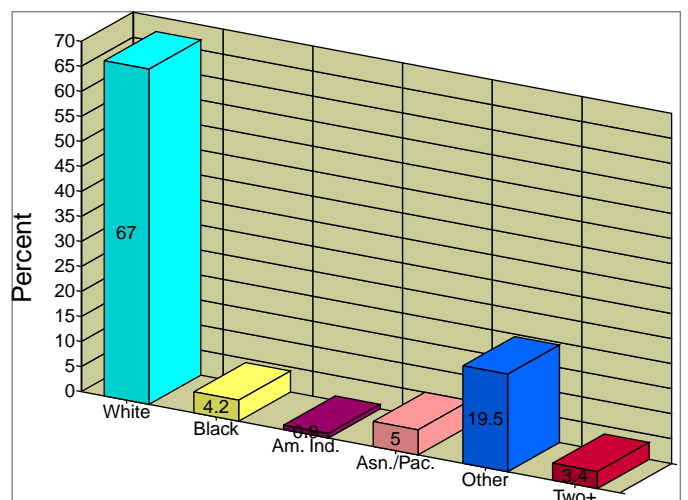
2009 Owner Occupied HUs by Value



2009 Employed 16+ by Occupation



2009 Population by Race



2009 Percent Hispanic Origin: 39.8%

Source: U.S. Bureau of the Census, 2000 Census of Population and Housing. ESRI forecasts for 2009 and 2014.

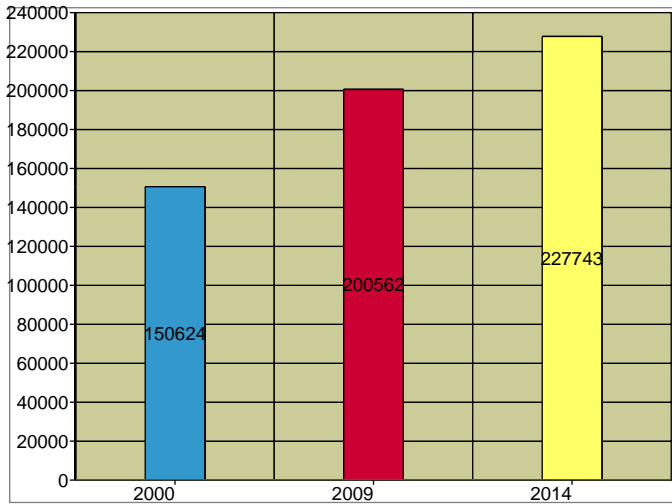


E Mcleroy Blvd and Burlingto...  
 E Mcleroy Blvd &...  
 Saginaw, TX 76179

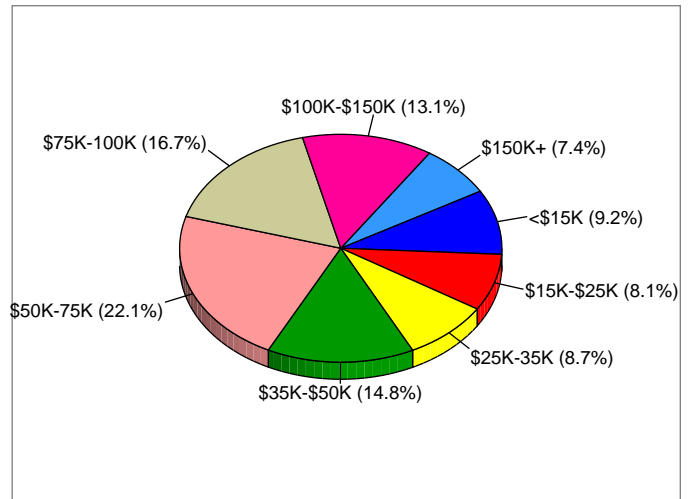
Latitude: 32.86083  
 Longitude: -97.36173  
 Radius: 10 Miles

Site Type: Rings

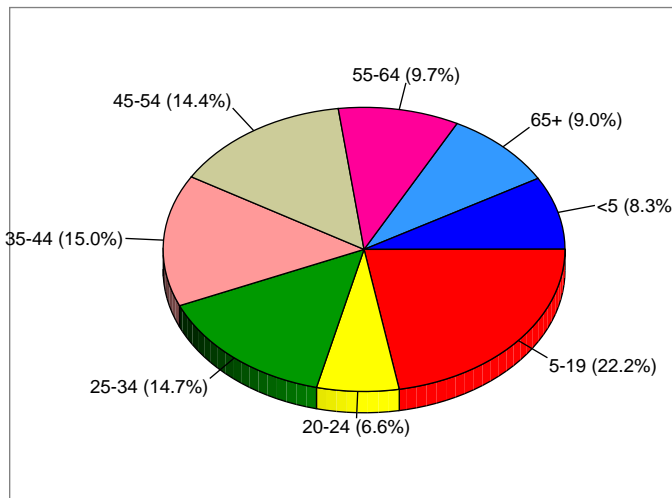
Households



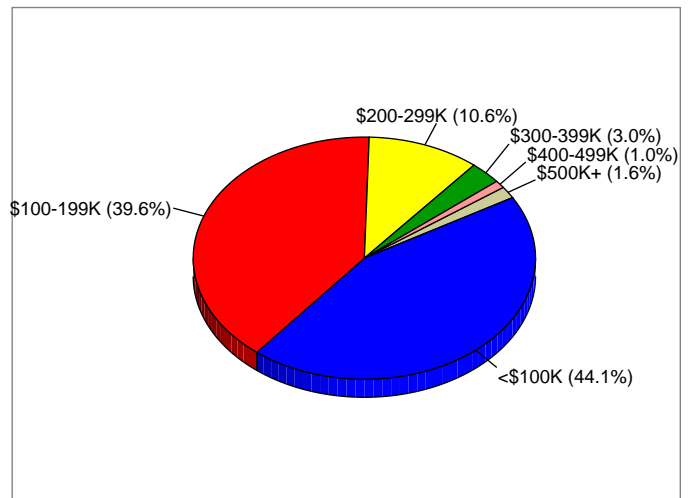
2009 Households by Income



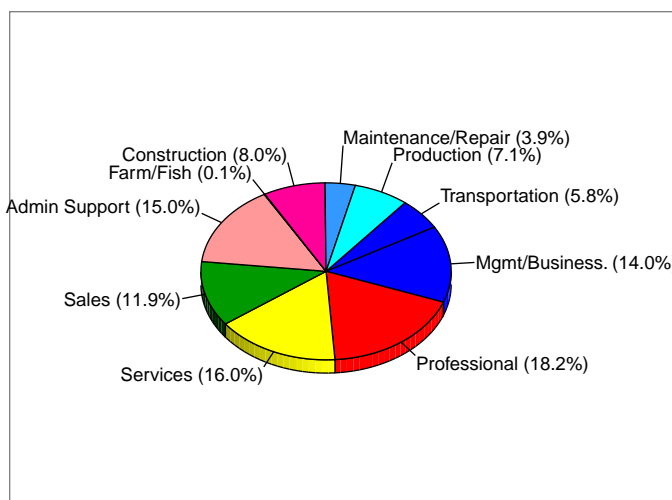
2009 Population by Age



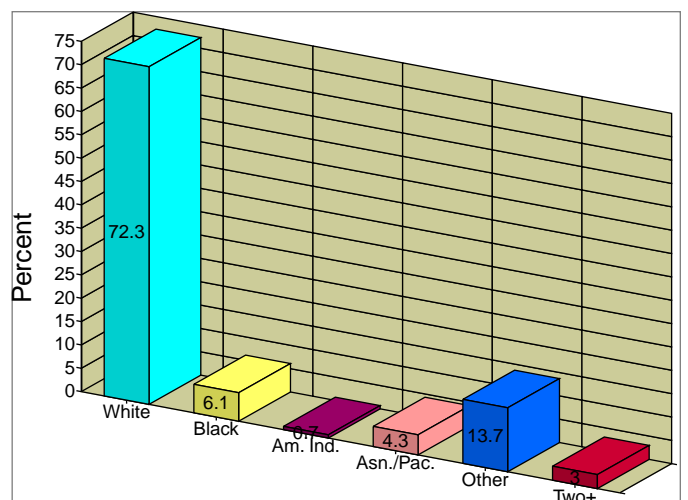
2009 Owner Occupied HUs by Value



2009 Employed 16+ by Occupation



2009 Population by Race



2009 Percent Hispanic Origin: 30.0%

Source: U.S. Bureau of the Census, 2000 Census of Population and Housing. ESRI forecasts for 2009 and 2014.